

ASSERT AND PROTECT YOUR RIGHTS AS A MEMBER OF THE ARMED FORCES OF THE UNITED STATES. IF YOU OR YOUR SPOUSE IS SERVING IN ACTIVE MILITARY DUTY, INCLUDING ACTIVE MILITARY DUTY AS A MEMBER OF THE TEXAS NATIONAL GUARD, THE NATIONAL GUARD OF ANOTHER STATE OR AS A MEMBER OF A RESERVE COMPONENT OF THE ARMED FORCES OF THE UNITED STATES, PLEASE SEND WRITTEN NOTICE OF THE ACTIVE DUTY MILITARY SERVICE TO THE SENDER OF THIS NOTICE IMMEDIATELY.

FILED FOR RECORD  
IN MY OFFICE  
AT 12:10 O'CLOCK P M

**NOTICE OF SALE BY SUBSTITUTE TRUSTEE**

STATE OF TEXAS  
COUNTY OF PANOLA

§  
§  
§

KNOW ALL MEN BY THESE PRESENTS:

**Note:** Sale Contract dated September 25, 2009 executed and delivered by Mark McCoid to Walter Mortgage Company, LLC  
BOBBIE DAVIS  
COUNTY CLERK, PANOLA COUNTY, TEXAS

**Security Instrument:** Purchase Money Deed of Trust, dated September 25, 2009, executed and delivered by Mark McCoid to Walter Mortgage Company, LLC, to secure payment of that certain Sale Contract, recorded Volume 1532, Page 98, in Panola County, Texas.  
BY [Signature] DEPUTY

**Original Creditor:** Walter Mortgage Company, LLC

**Current Holder:** U.S. Bank National Association, as Trustee for NRZ Pass-Through Trust IV

**Current Owner:** Ditech Financial LLC

**Mortgage Servicer:** Ditech Financial LLC FKA Green Tree Servicing LLC ("Servicer"), 2100 E. Elliot Road, Bldg 94, Mail Stop T325, Tempe, AZ 85284

**Attorneys for Mortgage Servicer Authorized to Appoint Substitute Trustees:** Theodore J. Riney, Bruce K. Packard, Hayden Hooper

**Appointment of Substitute Trustees:** THIS INSTRUMENT APPOINTS THE SUBSTITUTE TRUSTEE(S) IDENTIFIED TO SELL THE PROPERTY DESCRIBED IN THE SECURITY INSTRUMENT IDENTIFIED IN THIS NOTICE OF SALE. THE PERSON SIGNING THIS NOTICE IS THE ATTORNEY OR AUTHORIZED AGENT OF THE MORTGAGEE OR MORTGAGE SERVICER.

In accordance with Texas Property Code Section 51.0076, the undersigned attorney for the mortgage servicer has named and appointed, and by these presents hereby does name and appoint the following individuals as Substitute Trustees to act under and by virtue of said Security Instrument.

**Names and Street Address of Substitute Trustees:** JIM MILLS, SUSAN MILLS, EMILY NORTHERN, JAMEY PARSONS, ED HENDERSON, MARLEY ROSS  
9065 Jollyville, Suite 203A, Austin, TX 78759

AND

PROPERTY ADDRESS: 927 CR 3359 Carthage, TX 75633	RP FILE NO. DITE02-725	BORROWER: McCoid, Mark
--	------------------------	------------------------

T. J. RINEY, H. HOOPER, S.G. HARVEY, B.K. PACKARD, M. SANTOYO  
5420 LBJ Freeway, Suite 220, Dallas, TX 75240.

The Substitute Trustees are authorized to sell the Premises at public venue to the highest bidder or bidders, for cash. *Note: Each substitute trustee is authorized individually, to act alone without the joinder of the other trustees.*

**Property to be sold:**

927 CR 3359, Carthage, TX 75633, and as further described in Exhibit A attached hereto, along with the improvements on such real property and any after acquired permanent improvements or title to such improvements and/or real property (the "Premises" as described in §9.604 of the Texas Uniform Commercial Code).

**Date of Sale:**

**Tuesday, September 3, 2019.**

**Time of Sale:**

The sale will begin no earlier than **10:00 AM** and no later than three (3) hours thereafter.

**Location of Sale:**

At the **County Courthouse in Panola County**, Texas, on the steps on the East side of the courthouse, unless the location of the sale has been otherwise designated to a specific location by the Commissioner's Court of Panola County. If such a designation by the Commissioner's Court has been made and recorded after the date hereof and prior to the time of the sale, then the Substitute Trustee will sell the Premises at the area designated by the Commissioner's Court of Panola County, Texas.

**Terms of Sale:**

The sale will be conducted as a public auction to the highest bidder for cash, subject to the provisions of the Purchase Money Deed of Trust permitting the beneficiary thereunder to have the bid credited to the note up to the amount of the unpaid debt secured by the Purchase Money Deed of Trust at the time of sale.

Those desiring to purchase the property will need to demonstrate their ability to pay their bid immediately in cash if their bid is accepted.

The sale will be made expressly subject to any title matters set forth in the Security Instrument, but prospective bidders are reminded that by law the sale will necessarily be made subject to all prior matters of record affecting the property, if any, to the extent that they remain in force and effect and have not been subordinated to the Security Instrument. The sale shall not cover any part of the property that has been released of public record from the lien of the Security Instrument. Prospective bidders are strongly urged to examine the applicable property records to determine the nature and extent of such matters, if any.

Pursuant to the Security Instrument, the beneficiary has the right to direct the Trustee to sell the property in one or more parcels and/or to sell all or only part of the property.

Pursuant to section 51.009 of the Texas Property Code, the property will be sold in "as is, where is" condition, without any express or implied warranties, except as to the warranties of title (if any) provided for under the Purchase Money Deed of Trust. Prospective bidders are advised to conduct an independent investigation of the nature and physical condition of the property.

<b>PROPERTY ADDRESS:</b> 927 CR 3359 Carthage, TX 75633	<b>RP FILE NO. DITE02-725</b>	<b>BORROWER:</b> McCoid, Mark
---	-------------------------------	-------------------------------

Pursuant to section 51.0075 of the Texas Property Code, the trustee reserves the right to set further reasonable conditions for conducting the sale. Any such further conditions shall be announced before bidding is opened for the first sale of the day held by the trustee or any substitute trustee.



**Type of Sale:**



The sale is a non-judicial sale being conducted pursuant to the power of sale granted by the Security Instrument executed by Mark McCoid.

**Default and Notice:**

Default has been made in payment of the Note and Security Instrument and the Note is now unpaid, delinquent and in default. All required notices have been given to Mark McCoid and any and all other necessary parties with regard to the defaulted indebtedness. Servicer has requested the undersigned, substitute trustee, to post, file and give notice of foreclosure of the Security Instrument and the lien thereof in accordance with applicable Texas law and the terms and provisions of the Security Instrument.

Dated: July 30, 2019.

By:    
T.J. Riney, as attorney for Mortgage Servicer

By:    
T.J. Riney, Substitute Trustee

**AFTER RECORDING, PLEASE RETURN TO:**

Riney Packard, PLLC  
Attn: T.J. Riney  
Two Lincoln Centre  
5420 LBJ Freeway, Suite 220  
Dallas, Texas 75240

**THIS IS AN ATTEMPT TO COLLECT A DEBT AND ANY INFORMATION OBTAINED  
WILL BE USED FOR THAT PURPOSE**

<b>PROPERTY ADDRESS:</b> 927 CR 3359 Carthage, TX 75633	<b>RP FILE NO. DITE02-725</b>	<b>BORROWER:</b> McCoid, Mark
---	-------------------------------	-------------------------------

EXHIBIT "A"

**A 1.35 ACRE TRACT OF LAND OUT OF THE HANN McMILLAN 4.64 ACRE TRACT IN THE JAMES DOUGHERTY SURVEY, ABSTRACT NUMBER 165, PANOLA COUNTY, TEXAS, AND BEING MORE PARTICULARLY DESCRIBED AS FOLLOWS;**

**STARTING AT A CONCRETE MONUMENT AT THE INTERSECTION OF THE NORTHEAST RIGHT-OF-WAY LINE OF FARM TO MARKET ROAD 2517 WITH THE NORTH LINE OF THE JAMES DOUGHERTY SURVEY, THENCE N 89° 06' 00" E, 155.35 FEET WITH THE SAID NORTH LINE OF THE DAUGHERTY SURVEY TO A THREE QUARTER INCH IRON PIPE FOR THE NORTHEAST CORNER OF THE DENNIS C. McMILLAN TRACT AND THE TRUE POINT OF BEGINNING OF THE HEREIN DESCRIBED 1.35 ACRE TRACT OF LAND;**

**THENCE, CONTINUE N 89° 06' 00" E, 274.71 FEET WITH THE SAID NORTH LINE OF THE DAUGHERTY SURVEY FOR THE NORTHEAST CORNER OF THE HEREIN DESCRIBED 1.35 ACRE TRACT OF LAND;**

**THENCE, S 0° 54' 00" E, 214.96 FEET, TO A FENCE LINE IN THE NORTH LINE OF COUNTY ROAD 468 FOR THE SOUTHEAST CORNER OF THE HEREIN DESCRIBED 1.35 ACRE TRACT OF LAND;**

**THENCE, S 89° 06' 00" W, 275.72 FEET, WITH THE SAID NORTH LINE OF COUNTY ROAD 468 TO A POINT IN THE NORTHEAST RIGHT-OF-WAY LINE OF FM 2517 FOR THE SOUTH SOUTHWESTERN CORNER OF THE HEREIN DESCRIBED 1.35 ACRE TRACT OF LAND;**

**THENCE, N 43° 38' 42" W, 6.91 FEET, WITH THE SAID NORTHEASTERLY RIGHT-OF-WAY LINE OF FM 2517 FOR THE WESTERLY SOUTHWEST CORNER OF THE HEREIN DESCRIBED 1.35 ACRE TRACT OF LAND;**

**THENCE, N 0° 41' 00" E, 203.71 FEET, WITH THE EAST LINE OF THE SAID DENNIS C. McMILLAN TRACT TO THE TRUE POINT OF BEGINNING, CONTAINING 1.35 ACRES OF LAND MORE OR LESS.**

PROPERTY ADDRESS: 927 CR 3359 Carthage, TX 75633	RP FILE NO. DITE02-725	BORROWER: McCoid, Mark
--	------------------------	------------------------